









**Legend**

-  Fence Openings
-  Footbridges
-  Handicapped Area
-  Handicapped Parking
-  Lost Children
-  Restrooms
-  Sound Towers
-  Public Access Zones



**Fireworks**  
↓  
**Barges**

Boat Traffic Area

Boat Traffic Area

PUBLIC DINGHY DOCK

FAIRFIELD BRIDGE

EXETER BRIDGE

Commonwealth Ave.

Public Garden

Boston Common Garage

Kenmore MBTA Station

Hynes Convention Center MBTA (Off Map)

Copley MBTA Station (Off Map)

Arlington MBTA Station (Off Map)

Kendall/MIT

Marriott Hotel

Mirant Energy Plant

Mass Eye & Ear HP Lot

Charles St. Circle T Station

Community Boating

River Dock

Union Boat Dock

Hatch Shell

Fiedler Bust

Clarandon Br

Berkeley Bridge

B4 Tent

BACK ST.

BACK ST.

BEACON ST.

BEACON ST.

BEACON ST.

BEACON ST.

MARLBOROUGH ST.

MARLBOROUGH ST.

HEREFORD ST.

GLOUCESTER ST.

FAIRFIELD ST.

EXETER ST.

DARTMOUTH ST.

CLARANDON ST.

BERKELEY ST.

ARLINGTON ST.

NEWBURY ST.

ALBANY STREET

VASSAR STREET

AMHERST ST.

MEMORIAL DR

MEMORIAL DR

MEMORIAL DRIVE

MEMORIAL DRIVE

AMHERST ST.

CARLETON ST.

AMES ST.

MAIN STREET

LAND BOULEVARD

CAMBRIDGE PARKWAY

Mass Ave. Bridge

Longfellow Bridge

CHARLESGATE OVERPASS

BACK ST.

STORROW DRIVE

BACK ST.

MUGAR WAY

BRIMMER STREET

CHARLES ST.

WEST CEDAR STREET

MOUNT VE

CHESTNUT

Commonwealth Ave.

HEREFORD ST.

GLOUCESTER ST.

FAIRFIELD ST.

EXETER ST.

DARTMOUTH ST.

CLARANDON ST.

BERKELEY ST.

ARLINGTON ST.

NEWBURY ST.